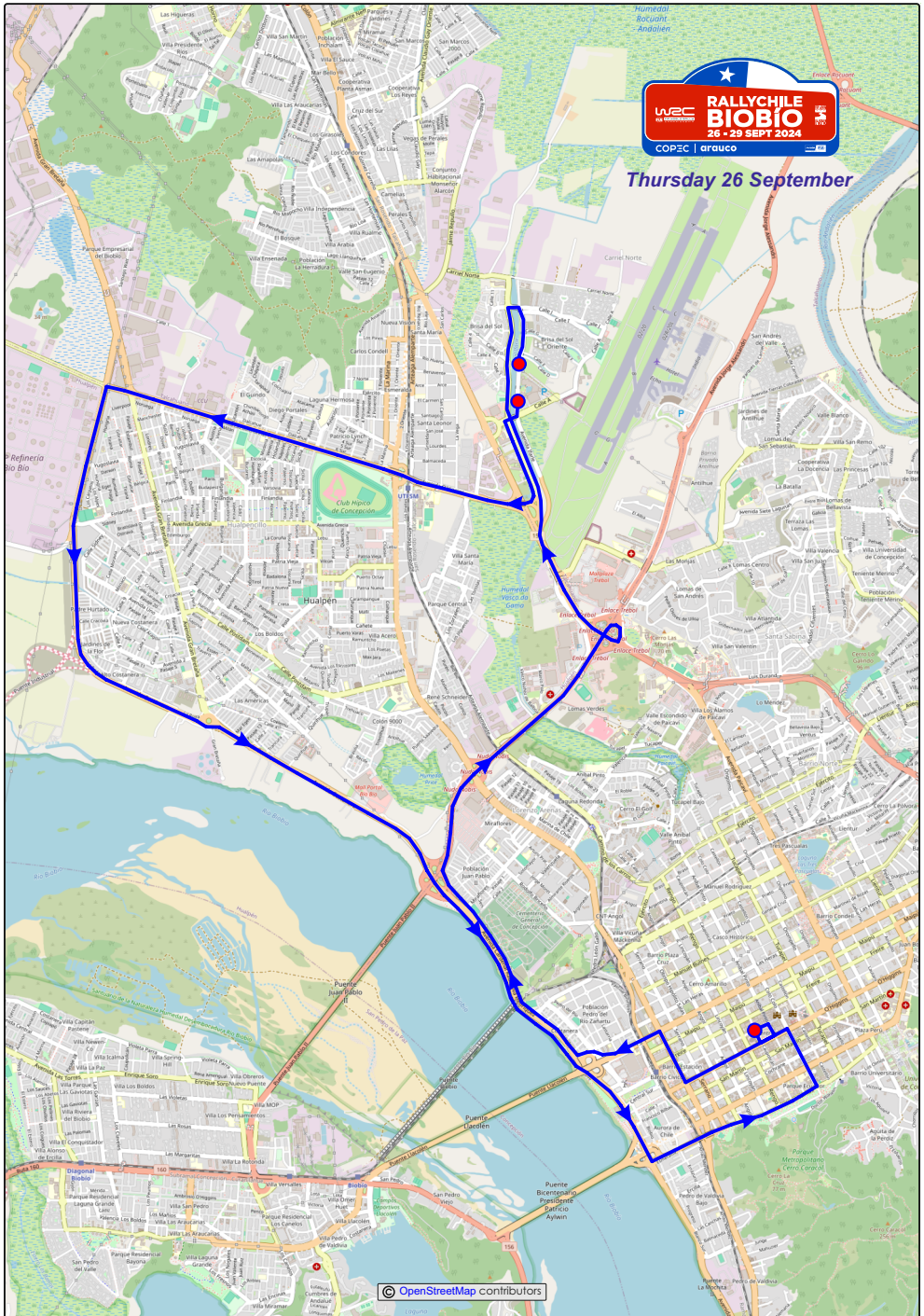


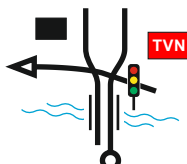
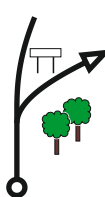
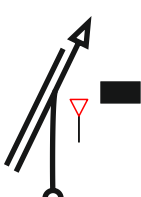




CEREMONIAL START Road Book

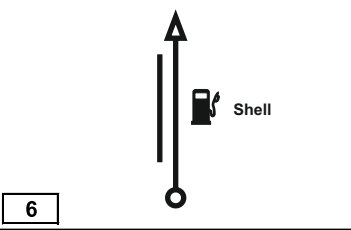
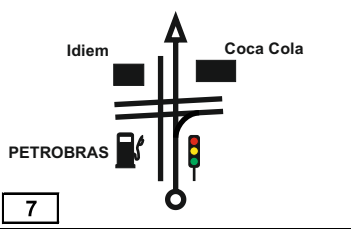
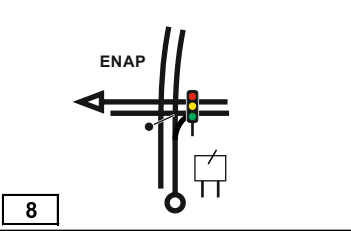
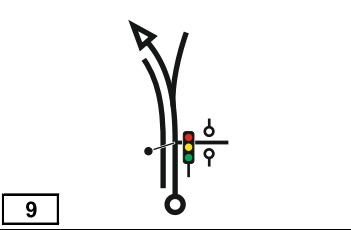
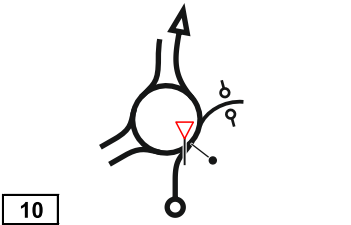


From TALCAHUANO S OUT	Distance	Date <i>Thu 26</i>
To CONCEPCION - Plaza Independencia	16,61	Section
Ceremonial Start	Average	Target Time

DISTANCE		Direction	A G	Information	Km to go
Total	Partial				
0,00	0,00	 1		S36 46.648 W73 04.494	16,61
0,06	0,06	 2			16,55
0,13	0,07	 3			16,48
0,84	0,71	 4		CONCEPCION →	15,77
1,07	0,23	 5			15,54


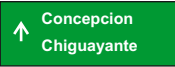
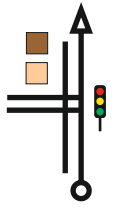
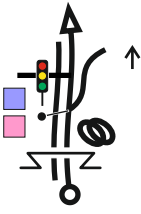
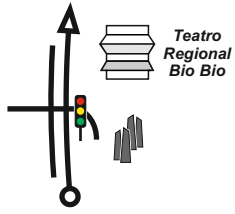
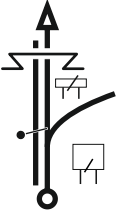


2,28

From	TALCAHUANO S OUT	Distance	Date	<i>Thu 26</i>
To	CONCEPCION - Plaza Independencia	16,61	Section	
Ceremonial Start		Average	Target Time	

DISTANCE		Direction	A G	Information	Km to go
Total	Partial				
3,35	2,28				13,26
4,57	1,22				12,04
4,80	0,23			<div style="border: 1px solid green; padding: 5px; margin-bottom: 5px;"> <p>↑ Caleta Lengua 6</p> <p>← Ramuncho 13</p> <p>← Caleta Chome 13</p> </div> <p>! Keep the Left Line</p>	11,81
6,02	1,22				10,59
8,54	2,52				8,07

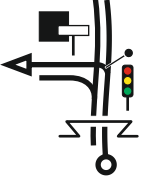
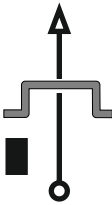
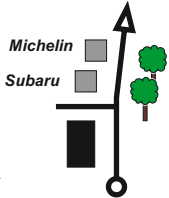
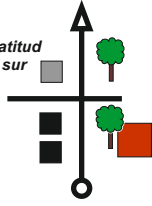
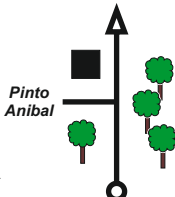
2,59

From TALCAHUANO S OUT	Distance	Date <i>Thu 26</i>
To CONCEPCION - Plaza Independencia	16,61	Section
Ceremonial Start	Average	Target Time

DISTANCE		Direction	A G	Information	Km to go
Total	Partial				
11,13	2,59	 11			5,48
12,56	1,43	 12			4,05
13,05	0,49	 13			3,56
13,57	0,52	 14			3,04
13,94	0,37	 15		  ! Keep the Left Line	2,67

0,28

From TALCAHUANO S OUT	Distance	Date <i>Thu 26</i>
To CONCEPCION - Plaza Independencia	16,61	Section
Ceremonial Start	Average	Target Time

DISTANCE		Direction	A G	Information	Km to go
Total	Partial				
14,22	! 0,28	 16		ESMERALDA ← ! Keep the Left Line	2,39
14,50	0,28	 17			2,11
15,01	0,51	 18			1,60
15,44	0,43	 19			1,17
15,80	0,36	 20			0,81

0,13

From TALCAHUANO S OUT	Distance	Date <i>Thu 26</i>
To CONCEPCION - Plaza Independencia	16,61	Section
Ceremonial Start	Average	Target Time

DISTANCE		Direction	A G	Information	Km to go
Total	Partial				

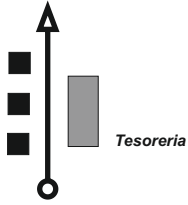
15,93	0,13	<p>21</p>	<p>22</p>	<p>23</p>	<p>24</p>	0,68
16,12	0,19	<p>25</p>				0,49
16,27	0,15					0,34
16,40	0,13					0,21
16,52	0,12					0,09

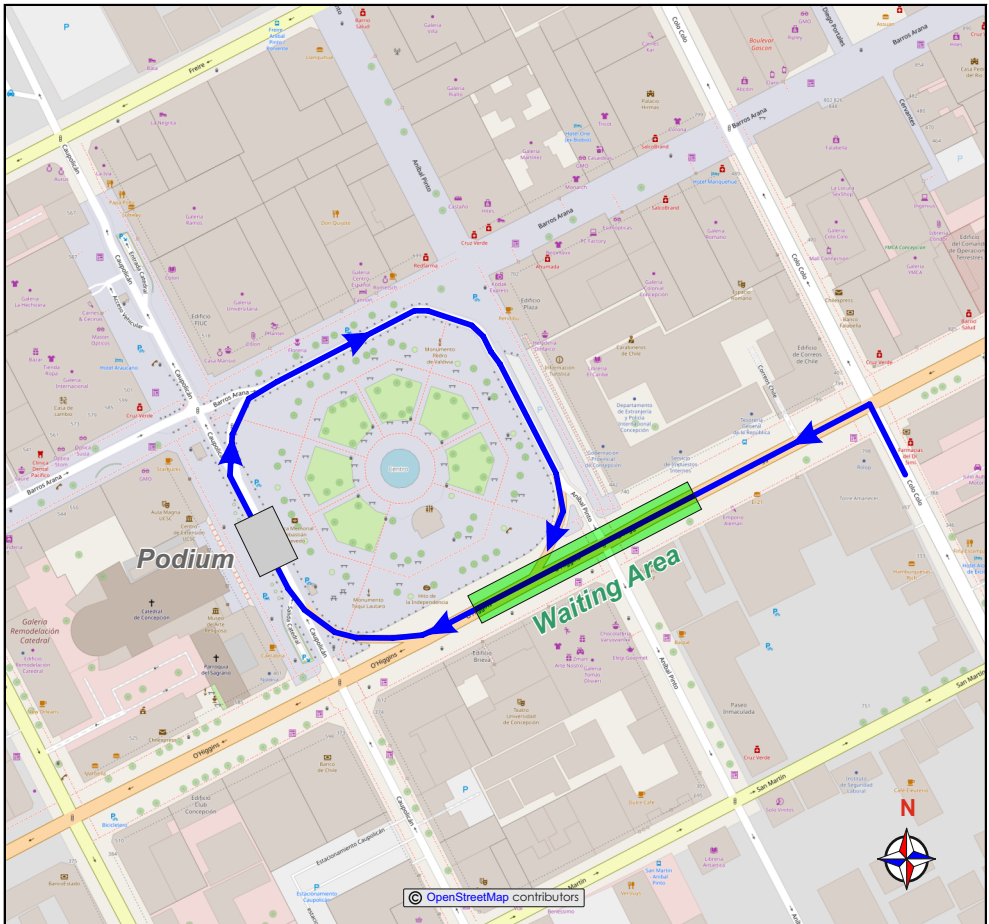
COLO COLO ←

(O'Higgins)

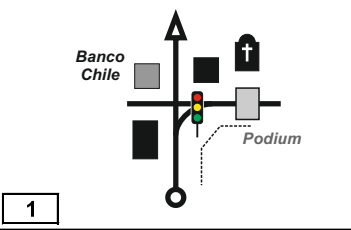
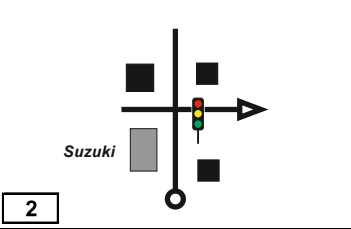
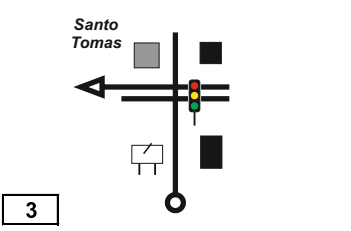

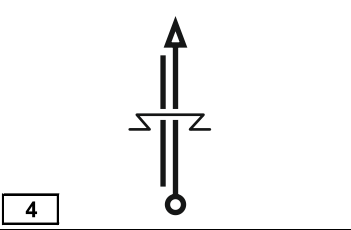
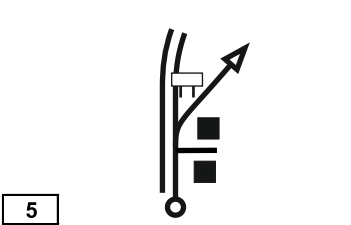

0,09

From	TALCAHUANO S OUT	Distance	Date <i>Thu 26</i>
To	CONCEPCION - Plaza Independencia	16,61	Section
Ceremonial Start		Average	Target Time

DISTANCE		Direction	A G	Information	Km to go
Total	Partial				
16,61	0,09			Waiting Area IN	0,00
		26			

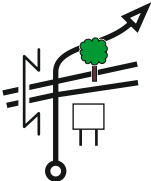

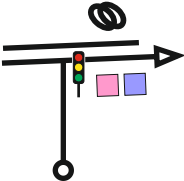
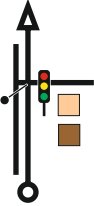
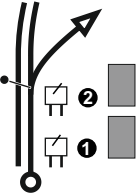





From	CONCEPCION - Plaza Independencia	Distance	Date	<i>Thu 26</i>
To	TALCAHUANO S IN	10,84	Section	
Ceremonial Start		Average	Target Time	

DISTANCE		Direction	A G	Information	Km to go
Total	Partial				
0,00	0,00	 <p>1</p>		Waiting Area OUT	10,84
0,81	0,81	 <p>2</p>		(Arturo Prat)	10,03
1,29	0,48	 <p>3</p>		 (Av. Los Carrera)	9,55
1,48	0,19	 <p>4</p>		! Keep the Right Line	9,36
1,70	0,22	 <p>5</p>			9,14

0,16

From	CONCEPCION - Plaza Independencia	Distance	Date	<i>Thu 26</i>
To	TALCAHUANO S IN	10,84	Section	
Ceremonial Start		Average	Target Time	

DISTANCE		Direction	A G	Information	Km to go
Total	Partial				
1,86	0,16				8,98
		6			
2,08	0,22				8,76
		7			
2,61	0,53			! Keep the Left Line	8,23
		8			
3,86	1,25			 ②  ①	6,98
		9			
4,19	0,33				6,65
		10			


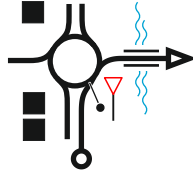
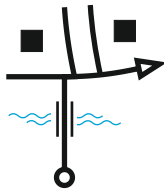
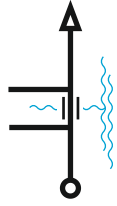

2,67

From	CONCEPCION - Plaza Independencia	Distance	Date <i>Thu 26</i>
To	TALCAHUANO S IN	10,84	Section
Ceremonial Start		Average	Target Time

DISTANCE		Direction	A G	Information	Km to go
Total	Partial				
6,86	2,67	 11		(Talcahuano ↻) ! Keep the Right Line	3,98
7,12	0,26	 12			3,72
7,38	0,26	 13		! Keep the Left Line	3,46
8,19	0,81	 14		2 San Vicente a Brisa del Sol → 1 INDUSTRIAS SAN VICENTE ↗	2,65
8,42	0,23	 15		! Keep the Right Line	2,42

0,89

From	CONCEPCION - Plaza Independencia	Distance	Date	<i>Thu 26</i>
To	TALCAHUANO S IN	10,84	Section	
Ceremonial Start		Average	Target Time	

DISTANCE		Direction	A G	Information	Km to go
Total	Partial				
9,31	0,89	 16			1,53
10,31	1,00	 17			0,53
10,41	0,10	 18			0,43
10,69	0,28	 19			0,15
10,84	0,15	 20			0,00

S36 46.432 W73 04.469